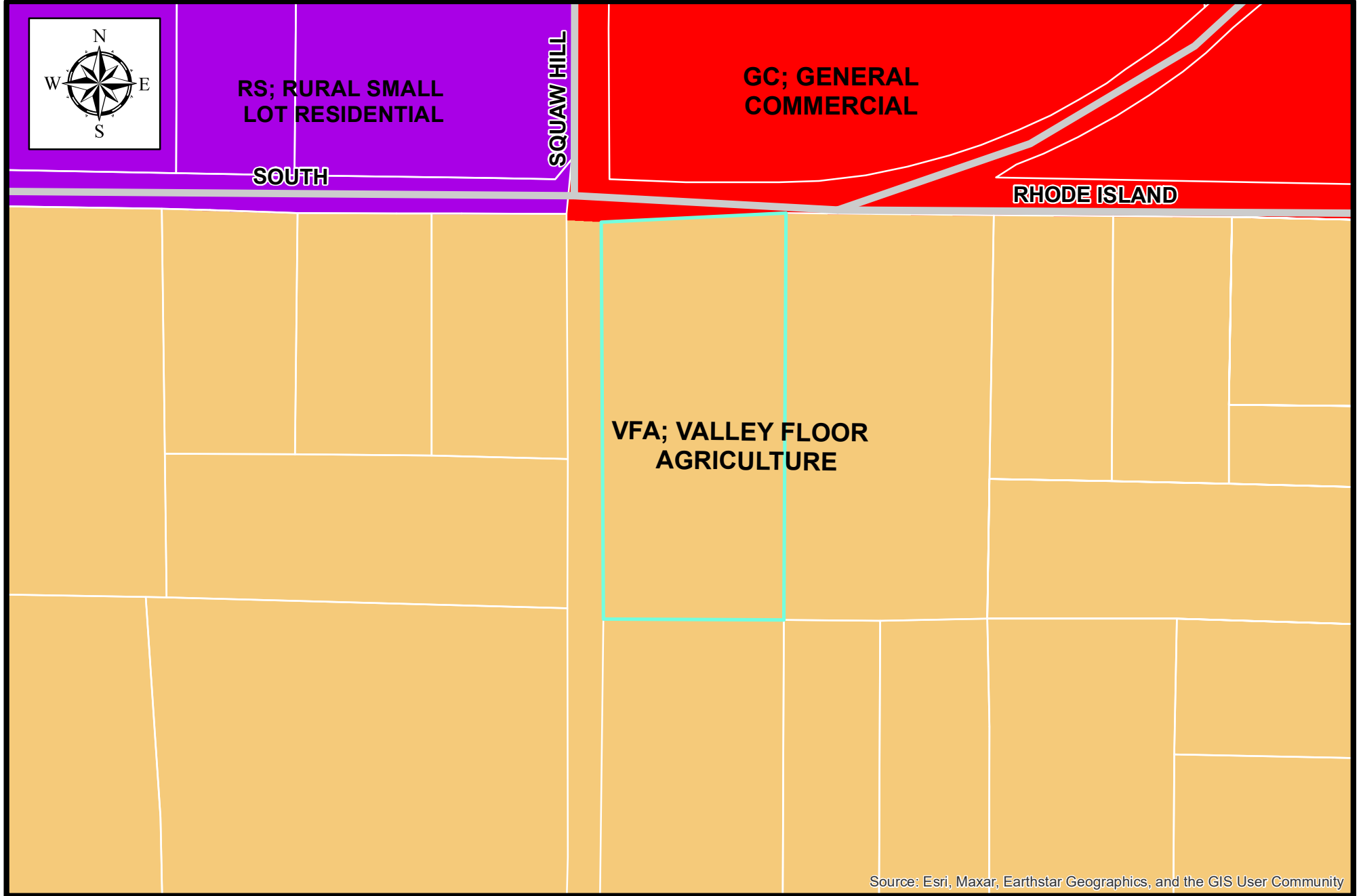
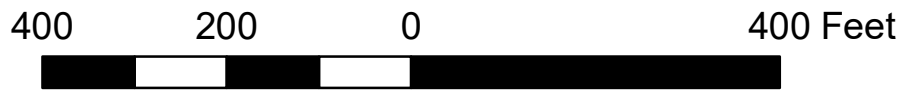



# Use Permit #24-03 Verizon Woodson Bridge Attachment C - General Plan Land Use Map



Source: Esri, Maxar, Earthstar Geographics, and the GIS User Community



Legend

 Project Site

**ATTACHMENT C**

**Tehama County  
Planning Department**